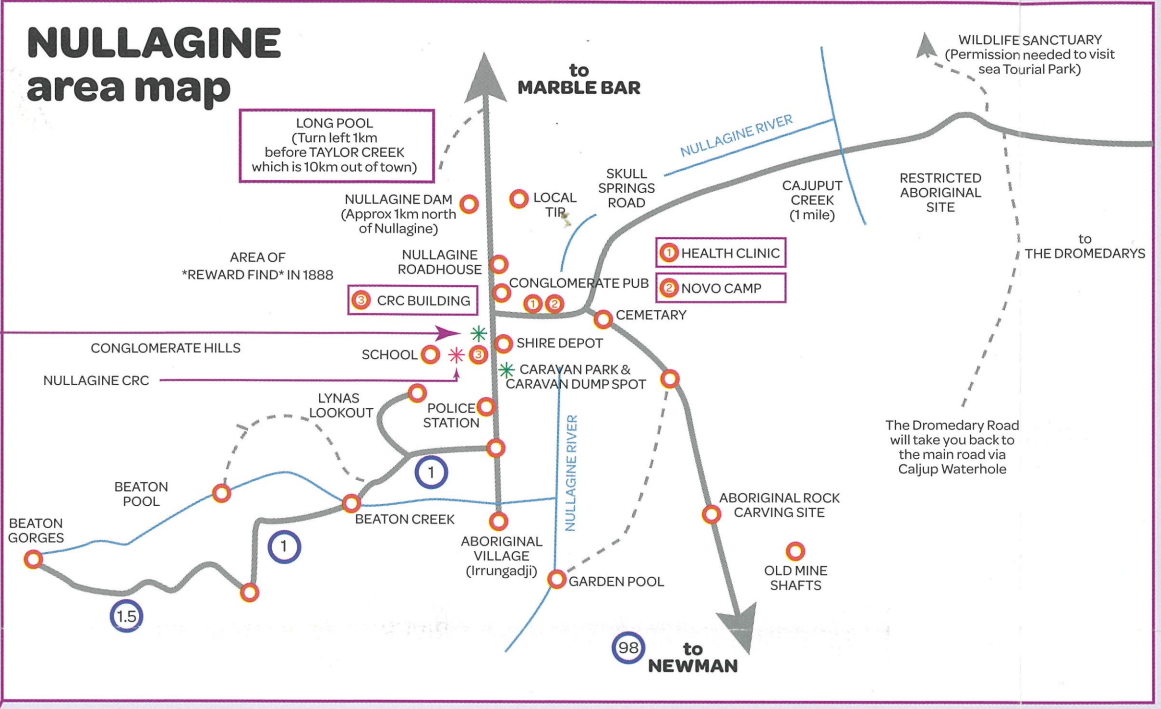
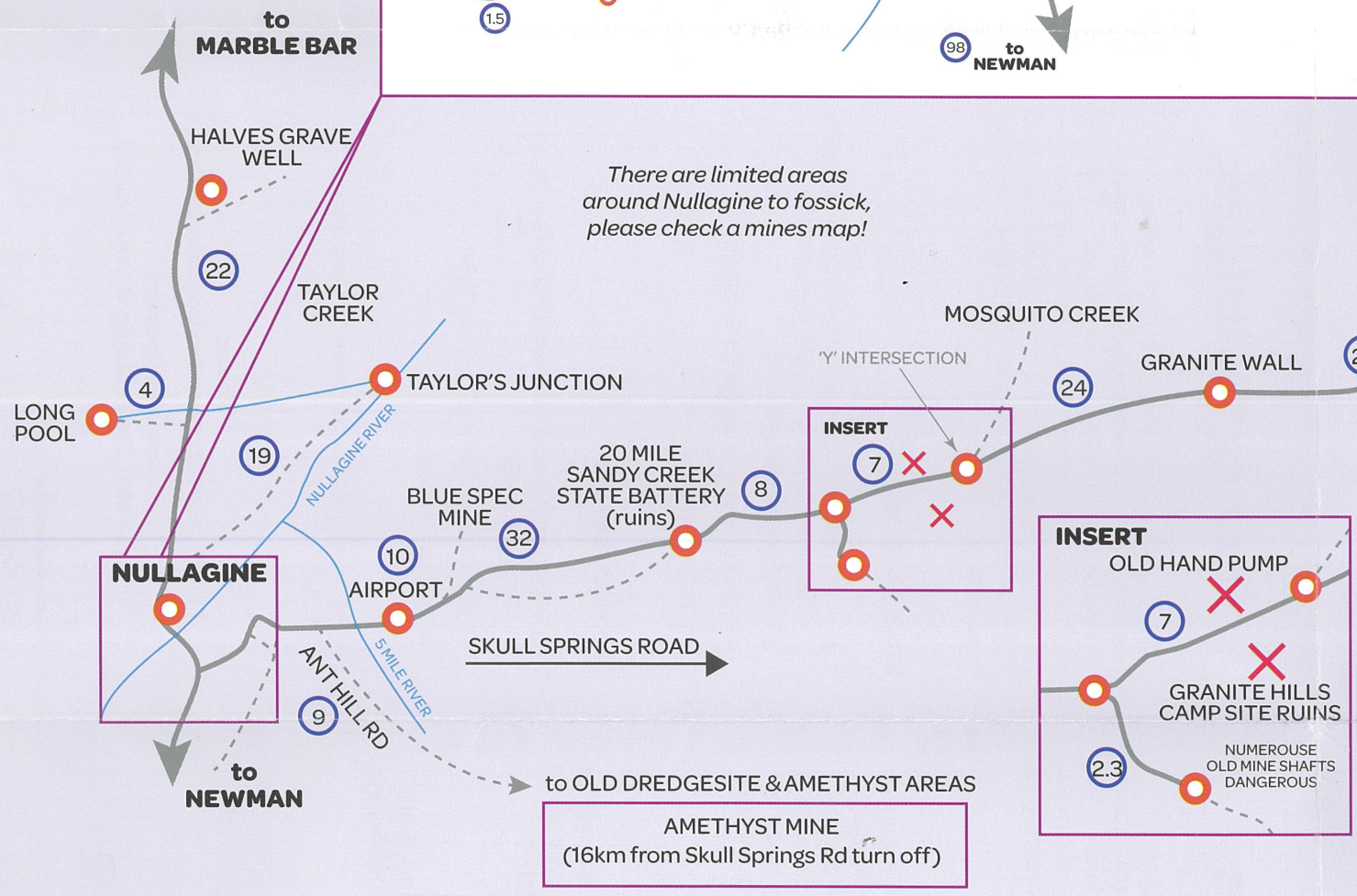


CORUNNA DOWNS WWII AIR BASE  
(Turn off 57km north of Nullagine  
37km from turn off)

"WELCOME REST STOP"  
PUBLIC TOILETS  
CARAVAN DUMP SPOT  
BBQ



MARBLE BAR 248km  
PORT HEDLAND 480km  
RIBON HILLS RD  
to TELFER (closed town)



**TOWNS**

- Nullagine
- Marble Bar
- Newman


- ATTRACTIONS**
- Lyna's Lookout
  - Amethyst Mine
  - Beatons Creek Gorge
  - Daylight Pools
  - Carawine Gorge
  - Garden Pool
  - Nullagine Dam
  - Aboriginal Rock Art
  - Seven Sisters Site
  - Waterhole
  - Running Waters (Eel Pool)
  - Skull Springs
  - State Battery
  - Corrunna Downs WWII Air Base

**LEGEND**

- DISTANCE POINTS
- ① KMS BETWEEN POINTS
- 4X4 ROAD & TRACKS
- ROAD
- WATER COURSE
- ✗ LOCATIONS
- ✱ REST STOP

- NOT TO SCALE
- SET TRIP METER FROM POLICE STATION
- ALWAYS FOLLOW THE ROAD TO WOODIE WOODIE





# Nullagine Area Information



## Nullagine Town History

The Martu Aboriginal people have lived in the Nullagine area for at least 30,000 years.

Graziers officially established Nullagine in the early 1880's, and in 1886 a prospector named N.W. Cooke struck gold in the area and permanently settled in Nullagine from nearby Halls Creek. From there, the town bolstered quickly due to the gold rush.

Between 1895 and 1914 Nullagine's population swelled to over 3,000 people, with three hotels, several general stores and eight gold stamping batteries.

The Nullagine river runs through the centre of town and is an iconic namesake for the region, with the name stemming from the local indigenous language.

The town and area attracted prospectors and fossickers due to its deposits of chalcodony, copper, jade, jasper, agate, asbestos, antimony, beryl, manganese, tiger eye and wolfram. Precious diamonds and gemstones were also mined over the course of the town's vibrant history with many glory stories told from days begone.

Today, nearby copper and goldmines, a beautiful local park, gorges and a dam make Nullagine an outdoor adventure-seeker's paradise. The magnificent red granite hills are filled with rock holes, local wildlife and wildflowers waiting to be explored.

### From Marble Bar

- Turn right to head south onto Marble Bar Road/ State Route 138
- Continue on Marble Bar Rd for 103km
- Arrive in Nullagine

### From Newman

- Turn right onto Great Southern Highway, travelling for 2.8km to the turnoff (left) onto Marble Bar Road/State Route 138
- Continue on Marble Bar Rd for 191km
- Arrive in Nullagine

## Getting To Nullagine

Nullagine is located in a mineral rich area of Western Australia - in the remote north-west Pilbara region. Nestled beside the Nullagine River, the town is 1,380km north east of Perth on the Great Northern Highway. For those travelling by road, Nullagine is 189km north east of Newman, 100km south west of Marble Bar and 298km from Port Hedland.

## Your Safety

### Planning your Visit

Beware that distances travelled when touring this area and travelling between attractions can add up quickly. Plan your visit carefully and ensure you have sufficient fuel and supplies before venturing out.

### Swimming

Even though inland waterways can look inviting (especially when the surface is calm), they pose many hidden dangers. Know the risks and how to swim safely.

### Deep, Cold Water

The water in gorge pools and natural springs can be extremely cold, especially between April and September and hypothermia can occur. Do not dive or jump into water due to submerged tree branches and risks.

### Extreme Heat

Temperatures frequently reach 40°C or hotter during the regions dry season (April to September). Carry plenty of water at all times.

### Aboriginal Heritage Sites


These sites are well identified and sign posted. Please be respectful, pay attention and follow instructions.

### 1080 Baiting Program

All roads in the region pass through pastoral leases. Keep domestic pets on leash and close to roads to avoid the poison meat baits. Unfortunately, there is no antidote for 1080 and is lethal if consumed by domestic pets.

### Wild Dogs

Wild dogs are common in the Pilbara. They may scavenge for food and can be aggressive. Do not feed wild dogs, supervise children at all times, walk in groups and store food in your vehicle.



There are a number of mines in the Nullagine area. Please exercise caution when travelling around old mine sites and shafts.

### Mines

There are a number of mines in the Nullagine area. Please exercise caution when travelling around old mine sites and shafts.

### Prospecting

Prospecting is a very popular activity however appropriate prospecting licenses must be purchased prior to arriving in Nullagine. Licenses can be purchased in Marble Bar.

### Gorges, Dams & Gaps

Enjoy stunning viewing points that extend as far as the eye can see from a number of nearby gorges, dams and gaps. Many of these areas were developed during the gold rush and are popular places for gold and precious stones to still be found. People visiting the area regularly stop to at these locations to capture once in a lifetime moments, and try their luck as fossicking.

## Local Attractions

Boasting spectacular scenery during the wet season, Nullagine's local area and surrounds has plenty to discover. With so many picture-perfect landscape locations, Nullagine is a destination that will be loved by anyone who appreciates connecting with nature and exploring the great outdoors.

## Where to Stay

### The Bludgers Rest

Address: 17 Skull Springs Road, Nullagine  
Phone: 0448 058 676

### Nullagine Caravan Park

Powered sites, shower block, hot water  
Address: 5 Gallop Road, Nullagine  
Phone: 08 9175 8000

All bookings through the Shire of East Pilbara, business hours only.

### Nullagine Hotel, Marble Bar Road

60 rooms available  
General store & fuel supply  
Address: 16 Cooke Street, Nullagine  
Phone: 08 9176 2000  
Phone: 0408 940 623

